



BusTimes

Changes since the last edition

Buses 236 and 237

Some Monday to Friday peak period journeys are retimed.

Bus Numbers

236 237



Easy access on most buses

Serving

Glossop
Dinting
Hadfield
Tintwistle
Hollingworth
Mottram in Longendale
Stalybridge
Ashton-under-Lyne
Audenshaw
Droylsden
Clayton
Ancoats
Manchester

Buses run by

Stagecoach Manchester

public transport information



0871 200 22 33

10p a minute from landlines

traveline.info

7am - 8pm Mon to Fri • 8am - 8pm Sat, Sun & Public Hols

CLICK

Visit our online timetable library at

www.gmpte.com/info

Further Information

Mail-out service and alternative formats

To ask for leaflets to be sent to you, or to request large print, Braille or recorded information contact:

www.gmpete.com or 0871 200 22 33

Easy access on buses



Journeys displaying this symbol in the timetable are run with **low floor** buses which have no steps at the entrance, making getting on and off easier. Where shown, **low floor** buses have a ramp for access and a dedicated space for wheelchairs and pushchairs inside the bus.

The bus operator will always try to provide easy access services where these services are scheduled to run. In case of difficulty, please contact the bus operator.

Service changes

A summary of service changes is available in the following places:

- **Web site**
- **Bus Station poster**
- **Leaflet from outlets**

Using this timetable

Timetables show the direction of travel, bus numbers and the days of the week.

Main stops on the route are listed on the left. Each journey reads down the page.

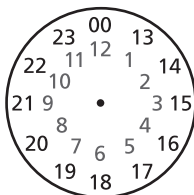
Where no time is shown against a particular stop, the bus does not stop there on that journey.

Check any symbols which are shown and the meanings at the bottom of the page.

A route plan is also included in this leaflet.

Using the 24 hour clock

Times are shown in four figures. The first two are the hour and the last two are the minutes.



Examples:

0921 is 21 minutes past 9am

2148 is 48 minutes past 9pm

Tickets and information

Bus companies offer a range of tickets for use on their own buses. For travel on any service in the County, use System One tickets, including DaySaver.

GMPTE **Travelshops** provide tickets, information and journey planning advice on buses, trains and trams for work and pleasure.



Travelshop

Opening times of GMPTE Travelshops in the area covered by this leaflet

Ashton Bus Station

Mon to Fri 7am to 5.30pm
Saturday 8am to 5.30pm
Sunday* Closed

Hyde Bus Station

Mon to Sat 8.30am to 1.15pm and 2pm to 4pm
Sunday* Closed

Manchester Piccadilly Gardens

Mon to Sat 7am to 6pm
Sunday* 10am to 6pm

Manchester Shudehill Interchange

Mon to Sat 7am to 7.30pm
Sunday* 10am to 1.20pm and 2pm to 5.30pm

*Including public holidays

Glossop — Stalybridge — Ashton — Manchester
Glossop — Stalybridge — Ashton — Manchester via Tintwistle

236
237

Mondays to Fridays

<i>Bus number</i>																
	237	237	236	237	237	236	237	237	236	237	236	237	236	237	236	237
Glossop, Royal Oak		0615	0640	0650	0701	▲	0737	0750		0846	0913	0953		13	53	1613
Glossop, Town Centre	0551	0620	0645	0655	0707	0733	0743	0756		0852	0918	0958		18	58	1618
Hadfield, Train Station	0600	0629		0704	0719			0808	0845		0930			30		minutes
Tintwistle, Church Inn	0604	0633		0708	0725			0814	0851		0934			34		past
Hollingworth, Gun Inn	0610	0639	0654	0714	0738	0749	0759	0827	0858	0908	0940	1010	then	40	10	each
Mottram, Back Moor	0614	0643	0658	0718	0744	0755	0805	0833	0904	0914	0944	1014	at	44	14	hour
Stalybridge, Bus Station	0625	0654	0709	0730	0756	0807	0817	0845	0916	0926	0956	1026		56	26	until
Ashton, Bus Station	arr	0633	0702	0719	0745	0811	0822	0832	0900	0928	0936	1006	1036	06	36	1706
Ashton, Bus Station	dep	0635	0704	0721	0747											
Droylsden, Market Street	0645	0714	0732	0758												
Ashton New Road/Alan Turing Way	0654	0723	0742	0808												
Manchester, Piccadilly Gardens	0703	0734	0753	0819												

Additional journey (schooldays only) 1525 Longendale High School – Ashton, Bus Station (Bus 236)
 1525 Longendale High School – Stalybridge, Bus Station (Bus 836)

– Journey provided with the financial support of Greater Manchester Integrated Transport Authority.

▲ – Tameside College days only.

■ – Glossopdale College days only.

Connection points: – Bus – Train – Tram

– **Easy access bus.** See inside front cover of this Bus Times leaflet for details.

Glossop — Stalybridge — Ashton — Manchester
Glossop — Stalybridge — Ashton — Manchester via Tintwistle




























236
237

Mondays to Fridays (continued)

<i>Bus number</i>	236	236	237	236	236	237	236	236	237	236	236	237	236	237	236	237	236	236
Glossop, Royal Oak		1658	1718	1739	1753	1818	1825	1858	1918		2002		2102					
Glossop, Town Centre ⇄	1633	1703	1723	1744	1758	1823	1830	1903	1923	1943	2007	2027	2107	2127	2212	2250	2327	0010
Hadfield, Train Station ⇄			1735		1832				1932			2036	2136				2336	
Tintwistle, Church Inn			1739		1836				1936			2040	2140				2340	
Hollingworth, Gun Inn	1645	1715	1745	1756	1810	1842	1839	1912	1942	1952	2016	2046	2116	2146	2221	2259	2346	0019
Mottram, Back Moor	1649	1719	1749	1800	1814	1846	1843	1916*	1946*	1956*	2019*	2049*	2119*	2149*	2224*	2302*	2349*	0022*
Stalybridge, Bus Station ⇄	1701	1731	1801	1812	1826	1857	1852	1927	1957	2007	2027	2057	2127	2157	2232	2310	2357	0030
Ashton, Bus Station ⇄ arr	1711	1741	1811		1836	1905		1935	2005	2015	2035	2105	2135	2205	2240	2318	0005	
Ashton, Bus Station ⇄ dep	1713	1743	1813															
Droylsden, Market Street	1723	1753	1823															
Ashton New Road/Alan Turing Way	1732	1802	1832															
Manchester, Piccadilly Gardens	1742	1812	1842															

Saturdays




<i>Bus number</i>	236	237	236	237	236	237	236	237	236	237	236	237	236	237	236	237	236
Glossop, Royal Oak	0649	0719	0759	0819	0859	0919	0953			13	53		1613	1653	1713	1753	1818
Glossop, Town Centre ⇄	0654	0724	0804	0824	0904	0924	0958			18	58	minutes	1618	1658	1718	1758	1823
Hadfield, Train Station ⇄		0733		0833		0933		then		30		past	1630		1730		1832
Tintwistle, Church Inn		0737		0837		0937		at		34		each	1634		1734		1836
Hollingworth, Gun Inn	0703	0743	0813	0843	0913	0943	1010			40	10	hour	1640	1710	1740	1810	1842
Mottram, Back Moor	0707	0747	0817	0847	0917	0947	1014			44	14	until	1644	1714	1744	1814	1846
Stalybridge, Bus Station ⇄	0718	0758	0828	0858	0928	0958	1026			56	26		1656	1726	1756	1826	1857
Ashton, Bus Station	0726	0806	0836	0906	0936	1006	1036			06	36		1706	1736	1806	1836	1905


	 	 		 	 	 	 	 	 	 	 
<i>Bus number</i>	236	237	236	236	237	236	237	236	236	237	236
Glossop, Royal Oak	1858	1918		2002		2102					
Glossop, Town Centre 	1903	1923	1943	2007	2027	2107	2127	2212	2250	2327	0010
Hadfield, Train Station 		1932			2036		2136			2336	
Tintwistle, Church Inn		1936			2040		2140			2340	
Hollingworth, Gun Inn	1912	1942	1952	2016	2046	2116	2146	2221	2259	2346	0019
Mottram, Back Moor	1916*	1946*	1956*	2019*	2049*	2119*	2149*	2224*	2302*	2349*	0022*
Stalybridge, Bus Station  	1927	1957	2007	2027	2057	2127	2157	2232	2310	2357	0030
Ashton, Bus Station  	1935	2005	2015	2035	2105	2135	2205	2240	2318	0005	

 – Journey provided with the financial support of Greater Manchester Integrated Transport Authority.

▲ – Tameside College days only.

* – Runs via Junction Inn **not** Back Moor.

Connection points:  – Bus  – Train  – Tram

 – **Easy access bus.** See inside front cover of this Bus Times leaflet for details.

Continues after route plan

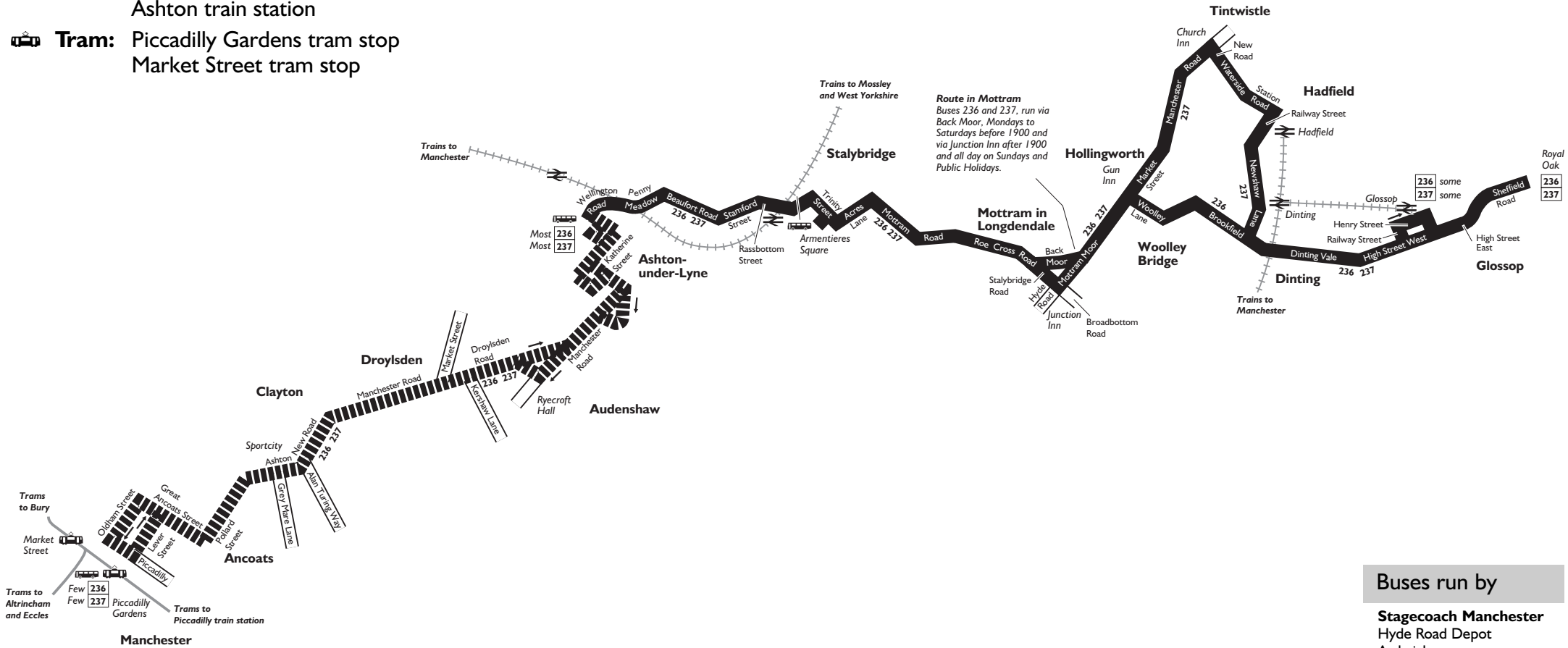
Connection points

- Bus:** Stalybridge bus station
Ashton bus station
Piccadilly Gardens
- Train:** Glossop train station
Hadfield train station
Stalybridge train station
Ashton train station
- Tram:** Piccadilly Gardens tram stop
Market Street tram stop

KEY	
	Bus route
	Monday to Friday peak periods and late night journeys only
	Train line
	Tram line
	Direction of travel
	Bus station/ main connection point
	Train station
	Tram stop
	Terminus
	Hospital

Route plan for bus numbers

236 237



Buses run by

Stagecoach Manchester
Hyde Road Depot
Ardrwick
Manchester
M12 6JS
Telephone 0161-273 3377



Printed on paper made using pulp from fully sustainable, responsibly managed forestation, which is bleached without using elemental chlorine. It has been awarded the Nordic Swan certificate, complying with stringent controls of production processes, effluent discharge and environmental impact.



GMPTTE uses reasonable endeavours to check the accuracy of information published and to publish changes to information in a timely manner. In no event will GMPTTE be liable for any loss that may arise from this information being inaccurate.

© 100022610 GMPTTE 2009

Glossop — Stalybridge — Ashton

Glossop — Stalybridge — Ashton via Tintwistle

236
237

Sundays and Public Holidays*

<i>Bus number</i>	237	237	237	236		237	236		237	236	237		236		237		236		237		236
Glossop, Royal Oak	0722	0822	0922	0947		22	47		1722	1747		1858		2002	2027	2102					
Glossop, Town Centre	0727	0827	0927	0952		27	52	minutes	1727	1752	1823	1903	1923	2007	2027	2107					
Hadfield, Train Station	0736	0836	0936			36		past	1736		1832		1932		2036						
Tintwistle, Church Inn	0740	0840	0940		then	40		each	1740		1836		1936		2040						
Hollingworth, Gun Inn	0746	0846	0946	1003	at	46	03	hour	1746	1803	1842	1912	1942	2016	2046	2116					
Mottram, Junction Inn	0750	0850	0950	1007		50	07	until	1750	1807	1846	1916	1946	2019	2049	2119					
Stalybridge, Bus Station	0801	0901	1001	1018		01	18		1801	1818	1857	1927	1957	2027	2057	2127					
Ashton, Bus Station 	0809	0909	1009	1023		09	23		1809	1823	1905	1935	2005	2035	2105	2135					

<i>Bus number</i>	237	236	236	237	236
Glossop, Town Centre 	2127	2212	2250	2327	0010
Hadfield, Train Station	2136			2336	
Tintwistle, Church Inn	2140			2340	
Hollingworth, Gun Inn	2146	2221	2259	2346	0019
Mottram, Junction Inn	2149	2224	2302	2349	0022
Stalybridge, Bus Station	2157	2232	2310	2357	0030
Ashton, Bus Station 	2205	2240	2318	0005	

– Journey provided with the financial support of Greater Manchester Integrated Transport Authority.

* – For details of buses during Christmas and New Year, please ring 0871 200 22 33.

Connection points: – Bus – Train – Tram

– **Easy access bus.** See inside front cover of this Bus Times leaflet for details.

Manchester — Ashton — Stalybridge — Glossop

Manchester — Ashton — Stalybridge — Glossop via Tintwistle

236
237

Mondays to Fridays

Bus number																		
Manchester , Piccadilly Gardens	236	236	237	236	237	236	236	237	236	237	236	237	236	237	236	236		
Ashton New Road/Alan Turing Way								0708	0745									
Droylsden, Market Street								0715	0752									
Ashton, Bus Station								0727	0804									
Ashton, Bus Station arr								0739	0816									
Ashton, Bus Station dep		0541			0617		0701	0741	0821	0851	0921	51	21		1521	1551	1621	
Stalybridge, Bus Station	0529	0549	0605	0624	0625	0656	0713	0753	0833	0903	0933	03	33	minutes	1533	1605	1635	
Mottram, Back Moor	0537	0557	0613	0632	0633	0708	0725	0805	0845	0915	0945	15	45	past	1545	1617	1647	
Hollingworth, Gun Inn	0540	0600	0616	0635	0636	0712	0729	0809	0849	0919	0949	then	19	49	each	1549	1621	1651
Tintwistle, Church Inn			0621		0641			0815		0925		at	25	hour			1627	
Hadfield, Train Station			0625		0645			0819		0929			29	until			1631	
Glossop, Town Centre	0549	0609	0634	0644	0654	0723	0740	0831	0900	0941	1000	41	00		1600	1643	1702	
Glossop , Royal Oak		0613	0638	0648	0658	0728	0745	\$	0905	0946	1005	46	05		1605	1648	1707	

Additional journey (schooldays only) 0750 Stalybridge, Bus Station – Longendale High School (Bus 836)

– Journey provided with the financial support of Greater Manchester Integrated Transport Authority.

\$ – Continues to Glossopdale College on schooldays, arriving at 0835.

Connection points: – Bus – Train – Tram

– **Easy access bus.** See inside front cover of this Bus Times leaflet for details.

Manchester — Ashton — Stalybridge — Glossop
Manchester — Ashton — Stalybridge — Glossop via Tintwistle



















236
237

Mondays to Fridays (continued)

<i>Bus number</i>	237	237	237	236	237	237	236	237	236											237	
	▲																				F
Manchester , Piccadilly Gardens				1650	1720		1750	1820	1850												0230
Ashton New Road/Alan Turing Way				1700	1730		1800	1830	1859												0236
Droyltsden, Market Street				1709	1739		1809	1839	1908												0245
Ashton, Bus Station	arr			1721	1751		1821	1849	1919												0255
Ashton , Bus Station	dep	1636	1651	1715	1726	1756	1814	1826	1854	1921	1941	2011	2041	2111	2141	2211	2251	2331	2355	0255	
Stalybridge, Bus Station		1650	1705	1729	1740	1810	1826	1838	1902	1929	1949	2019	2049	2119	2149	2219	2259	2339	2350	0302	
Mottram, Back Moor		1702	1717	1741	1752	1822	1838	1850	1913*	1940*	2000*	2030*	2057*	2127*	2157*	2227*	2307*	2347*	0310		
Hollingworth, Gun Inn		1706	1721	1745	1756	1826	1842	1854	1917	1944	2004	2034	2100	2130	2200	2230	2310	2350	0315		
Tintwistle, Church Inn		1712	1727	1751		1832	1847		1922		2009			2135		2235		2355	0319		
Hadfield, Train Station		1716	1731	1755		1836	1851		1926		2013			2139		2239		2359	0323		
Glossop , Town Centre		1728	1743	1807	1807	1845	1900	1903	1935	1953	2022	2043	2109	2148	2209	2248	2319	0008	0330		
Glossop , Royal Oak		1733	1748	1812	1812	1849		1907	1957		2047										

Saturdays

<i>Bus number</i>	236	236	237	236	237	236	237	236	237			236	237			236	237	236		
Ashton , Bus Station			0711		0811		0851	0926	0951			21	51			1721	1751	1821		
Stalybridge, Bus Station	0622	0652	0719	0752	0819	0852	0859	0934	1003			33	03	minutes		1733	1803	1829		
Mottram, Back Moor	0630	0700	0730	0800	0830	0900	0910	0945	1015			45	15	past		1745	1814	1840		
Hollingworth, Gun Inn	0633	0703	0734	0803	0834	0903	0914	0949	1019	then	49	19	each			1749	1818	1844		
Tintwistle, Church Inn			0739		0839		0919		1025	at	25	hour					1823			
Hadfield, Train Station			0743		0843		0923		1029		29	until					1827			
Glossop, Town Centre	0642	0712	0752	0812	0852	0912	0932	1000	1041		00	41				1800	1836	1853		
Glossop , Royal Oak	0646	0716	0756	0816	0856	0916	0936	1005	1046		05	46				1805	1840	1857		




											
<i>Bus number</i>	237	236	237	236	236	237	236	237	236	237	237
Manchester , Piccadilly Gardens  											0230
Ashton New Road/Alan Turing Way											0236
Droylsden, Market Street											0245
Ashton , Bus Station  	1851	1921	1941	2011	2041	2111	2141	2211	2251	2331	0255
Stalybridge, Bus Station  	1859	1929	1949	2019	2049	2119	2149	2219	2259	2339	0302
Mottram, Back Moor	1910*	1940*	2000*	2030*	2057*	2127*	2157*	2227*	2307*	2347*	0310
Hollingworth, Gun Inn	1914	1944	2004	2034	2100	2130	2200	2230	2310	2350	0315
Tintwistle, Church Inn	1919		2009			2135		2235		2355	0319
Hadfield, Train Station 	1923		2013			2139		2239		2359	0323
Glossop , Town Centre	1932	1953	2022	2043	2109	2148	2209	2248	2319	0008	0330
Glossop , Royal Oak		1957		2047							


 – Journey provided with the financial support of Greater Manchester Integrated Transport Authority.

* – Runs via Junction Inn **not** Back Moor.

F – Friday nights/Saturday mornings only.

▲ – Tameside College days only.

Connection points:  – Bus  – Train  – Tram

 – **Easy access bus.** See inside front cover of this Bus Times leaflet for details.

Ashton — Stalybridge — Glossop

Ashton — Stalybridge — Glossop via Tintwistle

236
237

Sundays and Public Holidays*

<i>Bus number</i>	236	237	237	236		237	236		237	236	237	236	237	236	236	237
Ashton , Bus Station			0831	0901		31	01		1631	1701	1731	1801	1831	1901	1941	2011
Stalybridge, Bus Station	0656	0739	0839	0909		39	09	minutes	1639	1709	1739	1809	1839	1909	1949	2019
Mottram, Junction Inn	0704	0750	0850	0920		50	20	past	1650	1720	1750	1820	1850	1920	1957	2027
Hollingworth, Gun Inn	0707	0754	0854	0924	then	54	24	each	1654	1724	1754	1824	1854	1924	2000	2030
Tintwistle, Church Inn		0759	0859		at	59		hour	1659		1759		1859			2035
Hadfield, Train Station		0803	0903			03		until	1703		1803		1903			2039
Glossop, Town Centre	0716	0812	0912	0933		12	33		1712	1733	1812	1833	1912	1933	2009	2048
Glossop , Royal Oak	0720	0817	0917	0938		17	38		1717	1738		1838		1938		2053

<i>Bus number</i>	236	237	236	237	236	237
Ashton , Bus Station	2041	2111	2141	2211	2251	2331
Stalybridge, Bus Station	2049	2119	2149	2219	2259	2339
Mottram, Junction Inn	2057	2127	2157	2227	2307	2347
Hollingworth, Gun Inn	2100	2130	2200	2230	2310	2350
Tintwistle, Church Inn		2135		2235		2355
Hadfield, Train Station		2139		2239		2359
Glossop , Town Centre	2109	2148	2209	2248	2319	0008

– Journey provided with the financial support of Greater Manchester Integrated Transport Authority.

* – For details of buses during Christmas and New Year, please ring 0871 200 22 33.

Connection points: – Bus – Train – Tram

– **Easy access bus.** See inside front cover of this Bus Times leaflet for details.